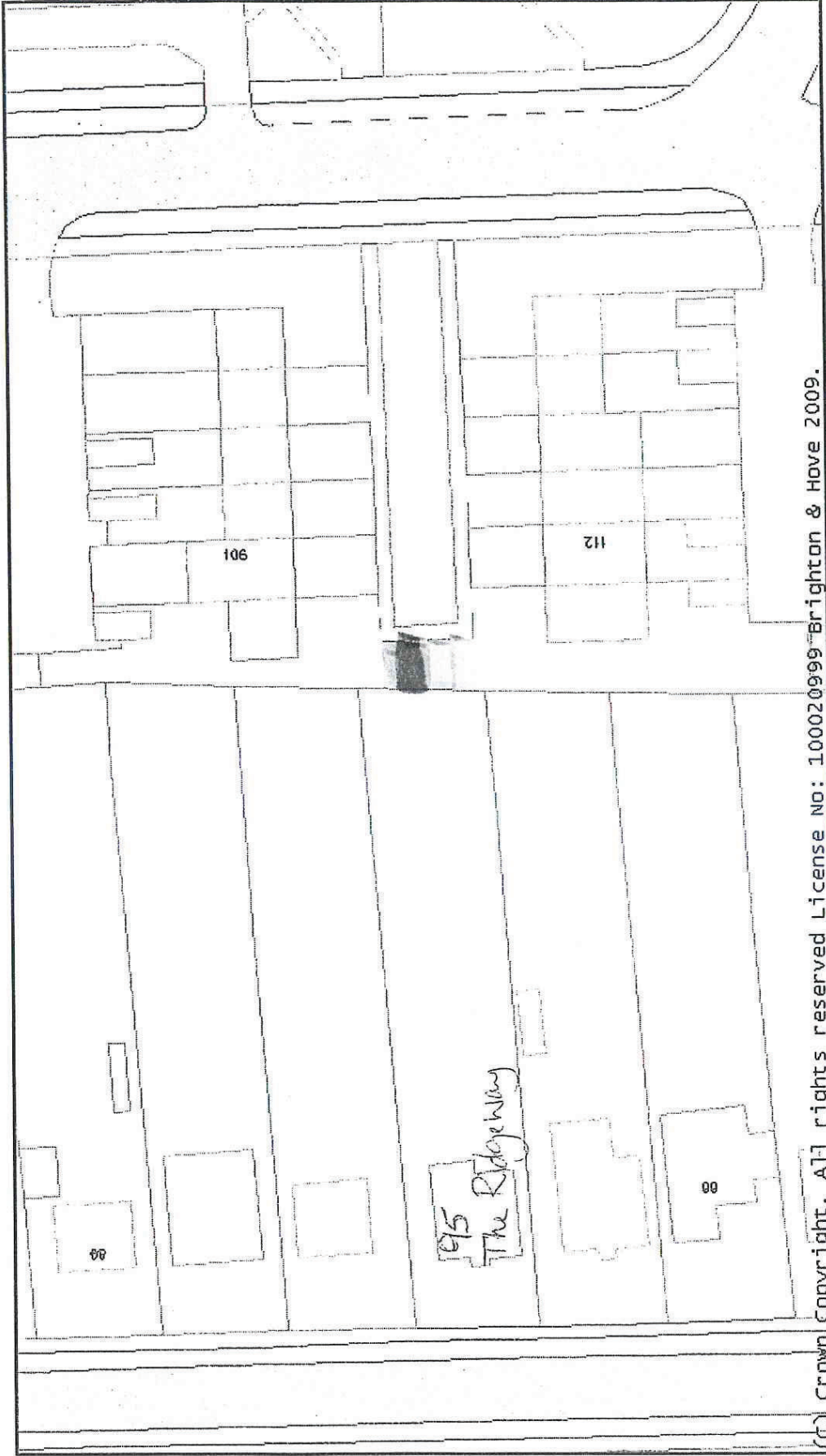



LocalView A4 Portrait Plot



(c) Crown Copyright. All rights reserved License No: 100020999 Brighton & Hove 2009.

Date: 20/03/2009 03:25:21

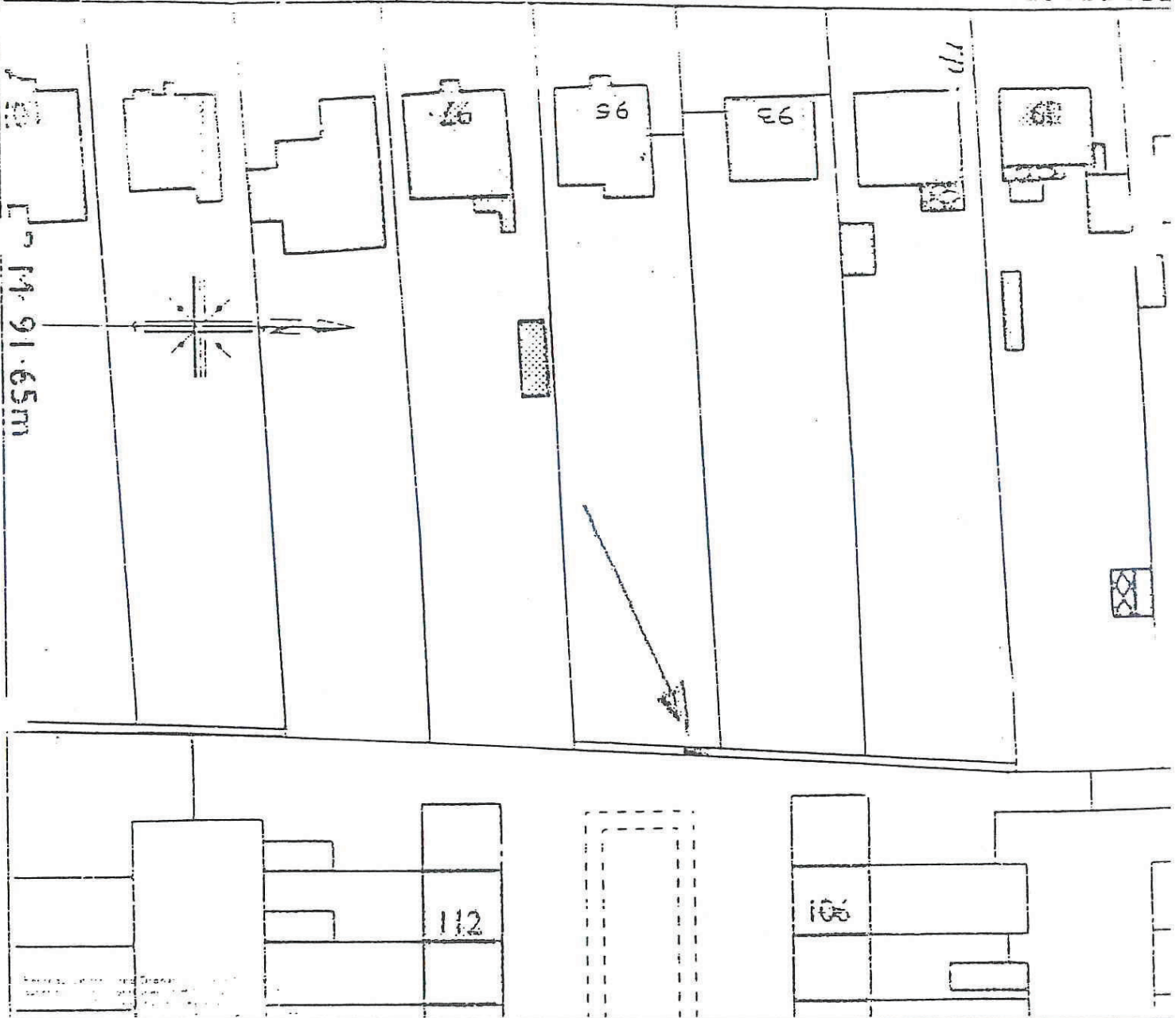


Brighton & Hove Scale 1:592
City Council



Reproduced from the Ordnance Survey mapping with the permission of the Controller of H.M. Stationary Office. (c) Crown copyright and may lead to prosecution or Civil Proceedings. Cities Revealed(R) copyright by The GeoInformation(R) Group, 2009 and Crown Copyright (c) All rights reserved.

THE RIDGEWAY



BOROUGH OF BRIGHTON

ACCESS TO THE REAR OF
95 THE RIDGEWAY

SCALE 1/500.

DRAWING NO. A/39486 MADE BY S.C. DATE 28.1.87

NEGATIVE NO. A/39486 MADE BY S.C. DATE 28.1.87

J. E. BARTLETT, A.R.I.C.S.

Borough Estates Surveyor,
4th Floor, NORWICH UNION HOUSE,
165-169, NORTH STREET, BRIGHTON BN1 1PE